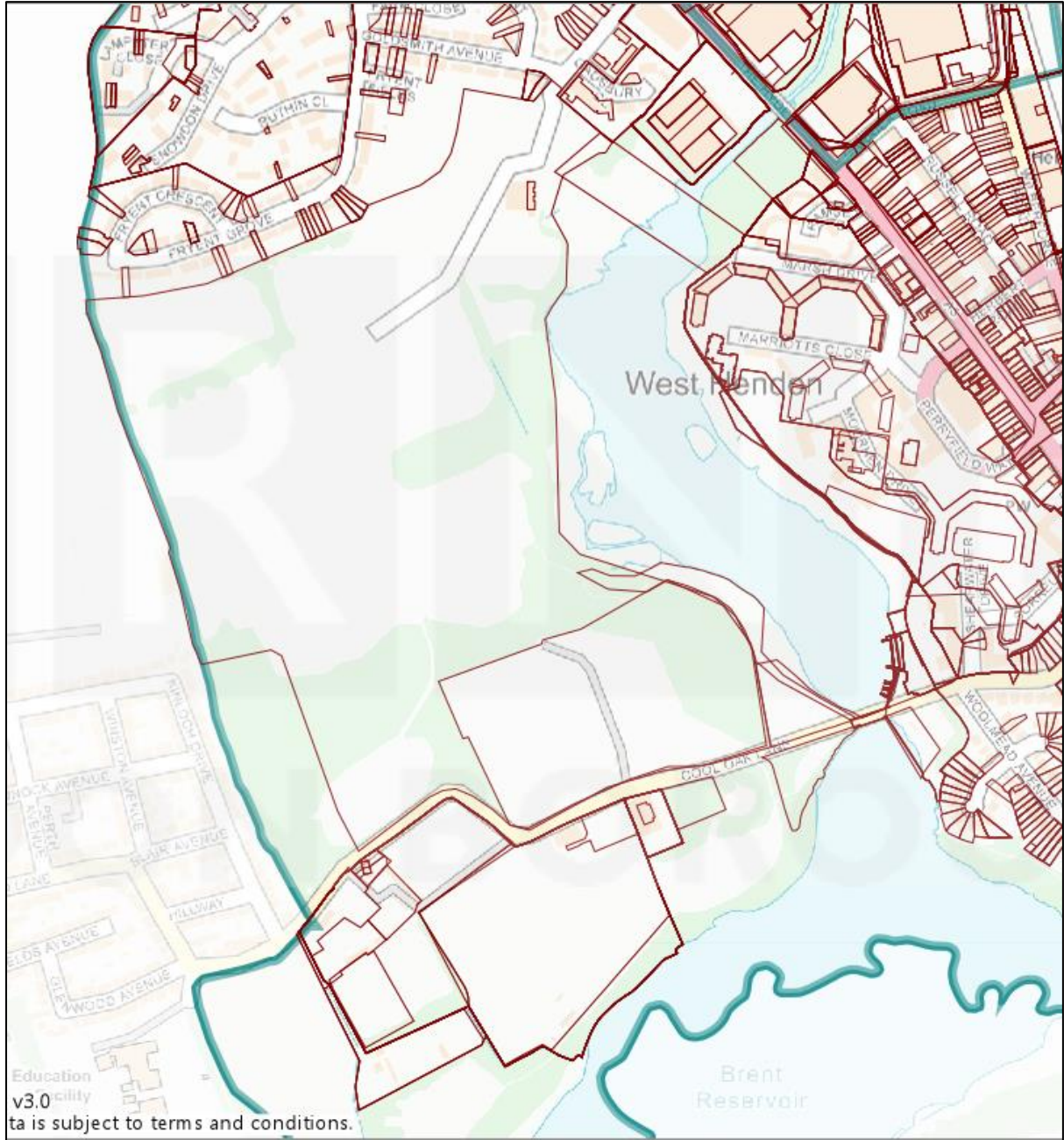


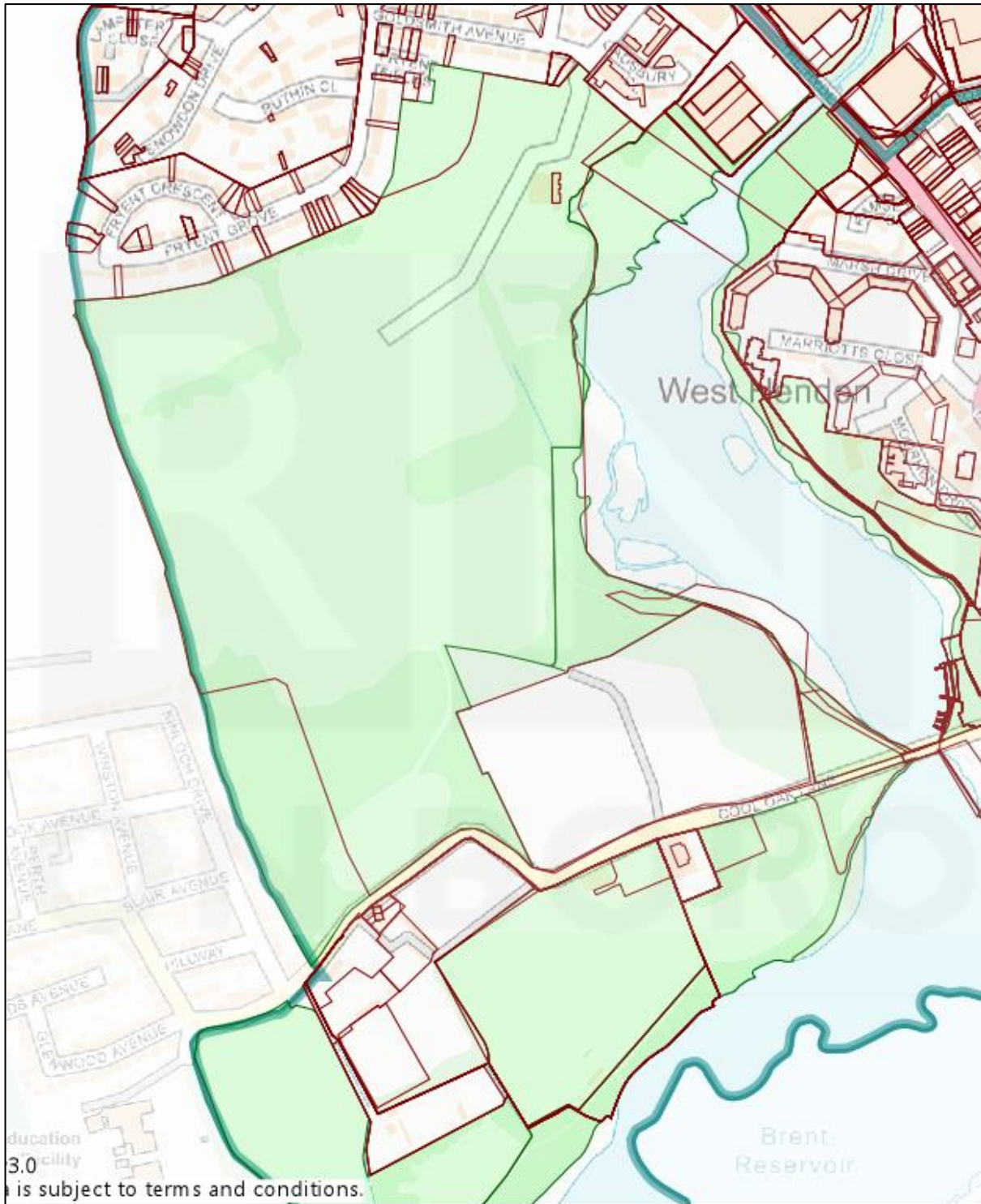
# WEST HENDON PLAYING FIELDS

## GIS MAPPING

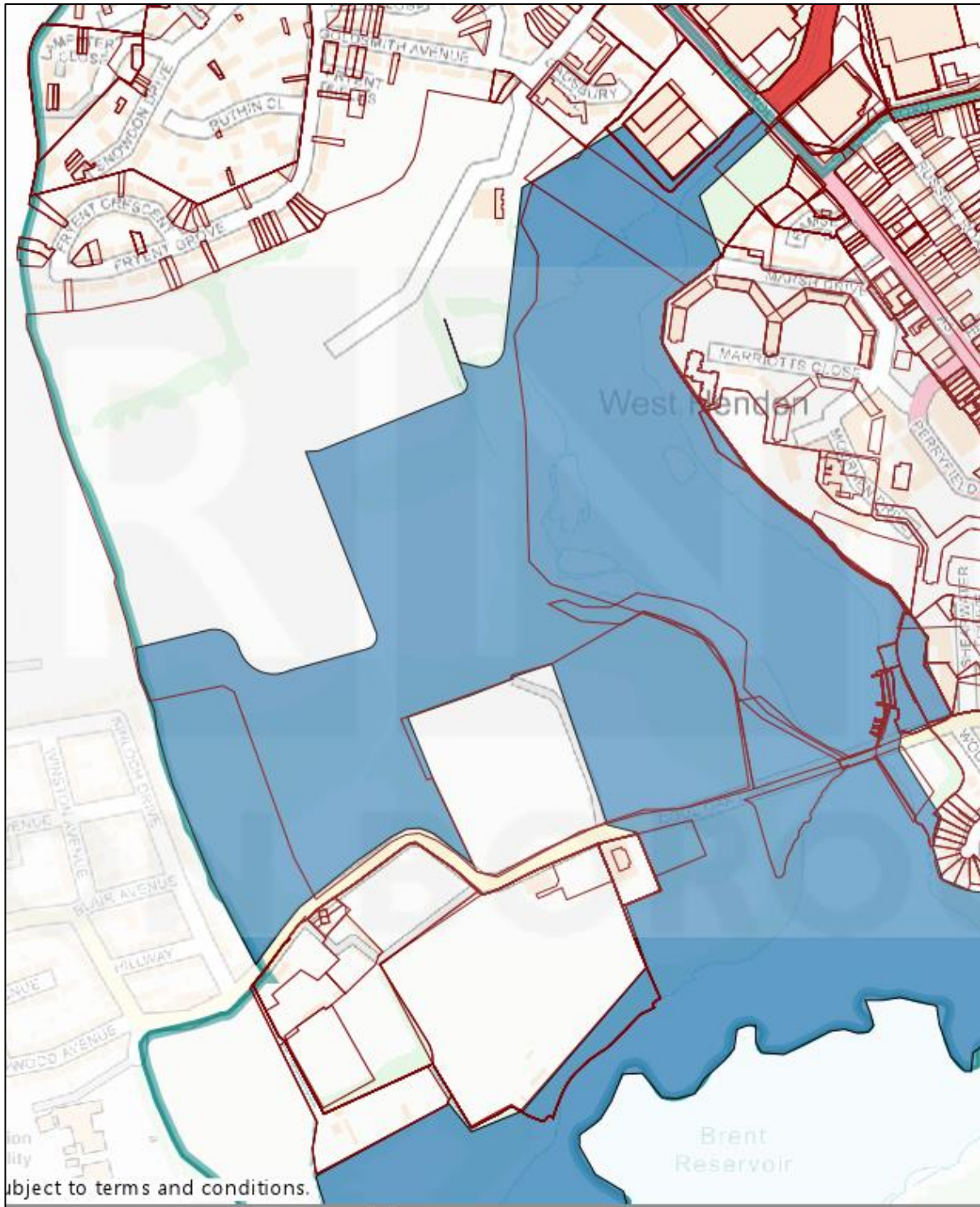
FIG1: WHPF Base Mapping



**FIG2: WHPF Parks and Open Space**



**FIG3: WHPF Sites of Importance for Nature Conservation**



**FIG4: WHPF Site of Scientific Interest (Orange Hatching)**

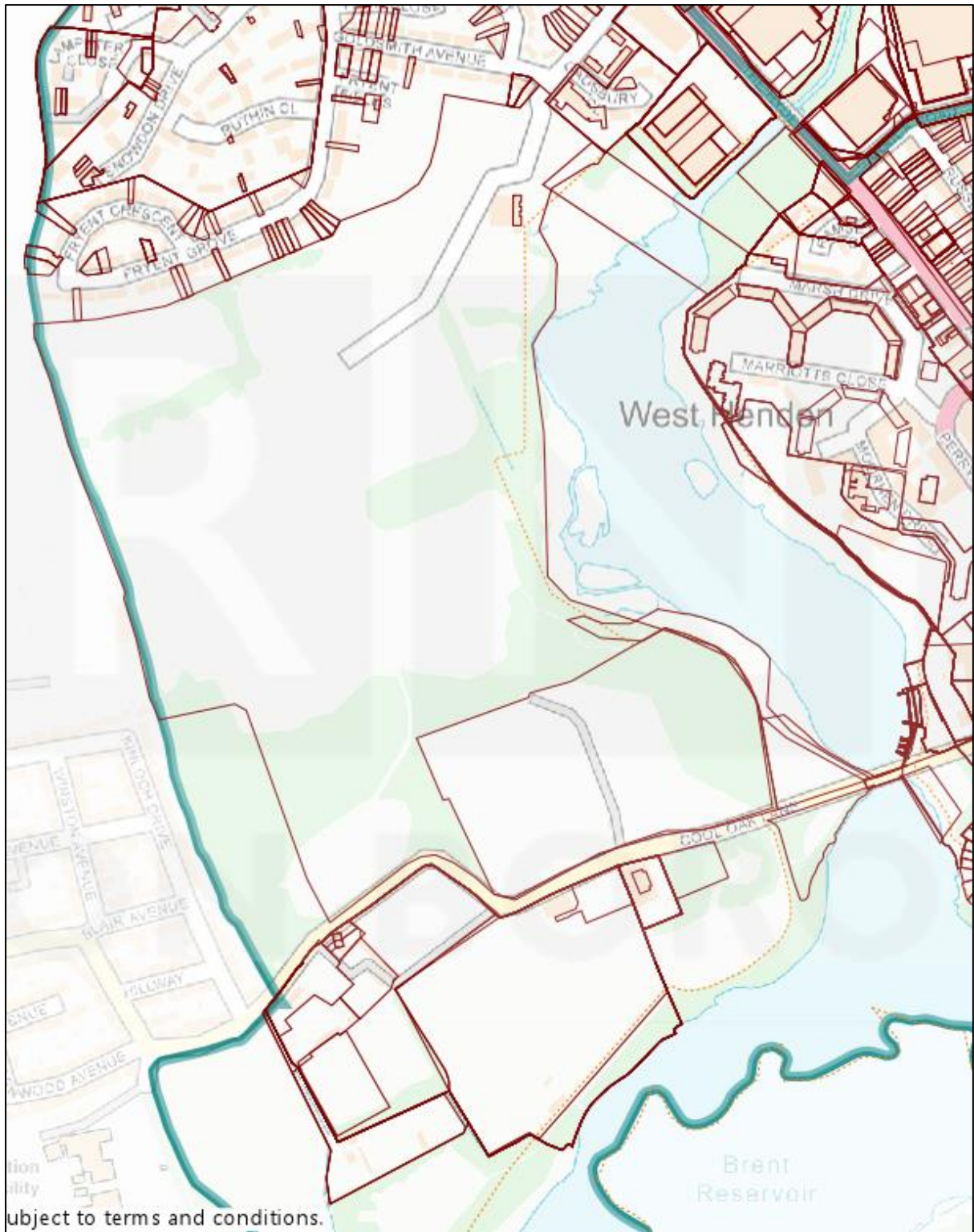
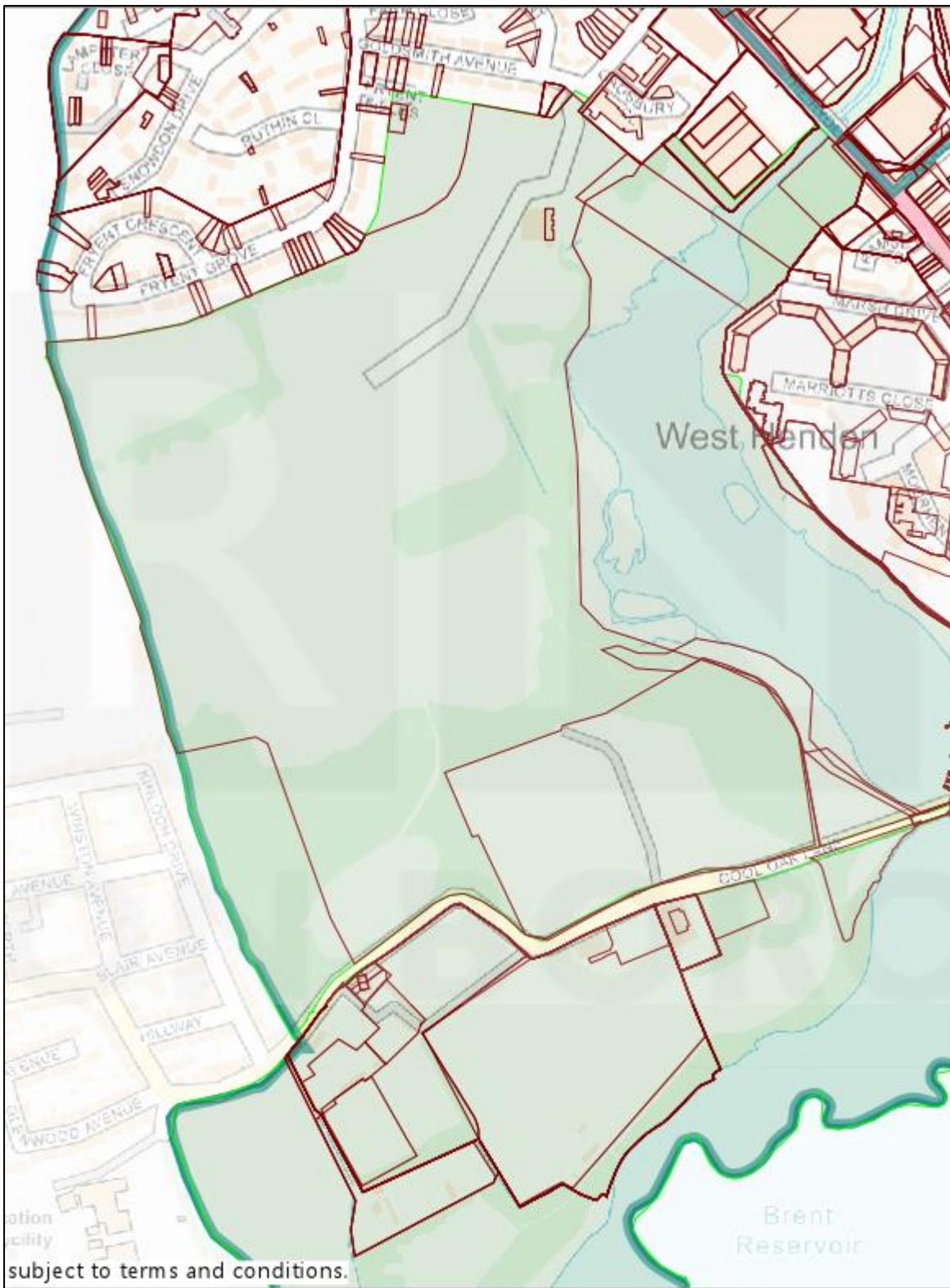


FIG5: WHPF Metropolitan Open Land (Green shading)



subject to terms and conditions.